Seguiment via Twitter:

#agricolesafrica

Col·legi Oficial d'Enginyers Tècnics Agrícoles
i Perits Agrícoles de Catalunya

Jornada:
"Terres de noves possibilitats"

PONÈNCIA
GÀMBIA - ECOWAS

Joan Anton Carrau

Conferenciants:

Sr. Josep Novellas
Àmbit: Angola

Sr. David Coll
Àmbit: Marroc

Sr. Joan Anton Carrau
Àmbit: Gàmbia i
la zona ECOWAS

Carrau International Business Group

Kololi - Gambia

AZORES
Ponta Delgada
Porto
Coimbra
Covilha
Valladolid
Madrid
Lisbon
Valencia
Barcelona
PORTUGAL
SPAIN
Cordoba
Palma
Sevilla
Malaga
Gibraltar
Tangier
Oran
Algiers
Annaba
Constantine
Batna
Rabat
Casablanca
Marrakech
MOROCCO
Canary Islands
Layoun
WESTERN SAHARA
(occupied by Morocco)
Tropic of Cancer
Rome
ITALY
Bari
Napoli
Palermo
Catania
Tunis
Valletta
MALTA
Gafsa
Sfax
Medenine
TUNISIA
Tripoli
Banghazi
Misratah
Ouargla
Mediterranean Sea
Istanbul
Ankara
Yerevan
Baku
Caspian Sea
Ardabil
Tabriz
Tehran
IRAN
Bursa
Izmir
Athens
Antalya
Adana
Al Mawsil
Halab
SYRIA
Khania
Iraklion
NORTH CYPRUS
CYPRUS
Beirut
LEBANON
Damascus
Amman
JORDAN
Jerusalem
ISRAEL
Alexandria
Port Said
Suez
Cairo
Beni Suef
El-Minya
EGYPT
Nile
Aswan
Red Sea
Bakhtaran
Esfahan
Baghdad
IRAQ
Euphrates
Basra
Kuwait
KUWAIT
Shiraz
Al Manamah
BAHRAIN
Ad Dawhah
QATAR
Riyadh
U. A. E.
Medina
Mecca
SAUDI ARABIA
YEMEN
Al Ghaydan
Sanaa
Taizz
Al Mukalla
Timimoun
ALGERIA
Reggane
Sabhah
Marzuq
LIBYA
Al Jawf
Djanet
Taoudenni
Atar
MAURITANIA
Nouakchott
Tessalit
Araouane
MALI
Tombouctou
Niger
Gao
Tamba
Praia
CAPE VERDE
Dakar
SENEGAL
Kayes
Banjul
GAMBIA
Tambacounda
GUINEA BISSAU
Bissau
Bamako
BURKINA FASO
Ouagadougou
Sokoto
Niamey
Tahoua
Zinder
Agades
NIGER
Bilma
Aozou
Faya-Largeau
L. Chad
CHAD
Maiduguri
NÖDjamena
Port Sudan
Atbarah
ERITREA
Asmara
Khartoum
Al Fashir
SUDAN
Mekele
Asela
DJIBOUTI
Djibouti
Berbera
Hargeysa
Dire Dawa
Addis Abbaja
ETHIOPIA
Asela
Goba
Juba
Waw
Ndele
Moundou
Ngaoundere
Bossangoa
CENTRAL AFRICAN REPUBLIC
Bangui
Bangassou
Berberati
Kaduna
Zaria
Katsina
Kankan
GUINEA
Bobo Dioulasso
Tamale
Korhogo
COTE D'IVOIRE
Bouake
Man
Kumasi
GHANA
Sokode
TOGO
Parakou
BENIN
Jos
Abuja
Ibadan
NIGERIA
Porto Novo
Lome
Conakry
Freetown
SIERRA LEONE
Monrovia
LIBERIA
Abidjan
Accra
Port Harcourt
CAMEROON
Douala
Yaounde
Ebolowa
Malabo
EQUATORIAL GUINEA
Bata
SAO TOME & PRINCIPE
Sao Tome
Equator
Libreville
Port Gentil
GABON
CONGO
Congo
Brazzaville
Pointe-Noire
ANGOLA
Matadi
Kinshasa
DEM. REP. OF CONGO
Mbandaka
Bumba
Gulu
UGANDA
Kampala
Lake Victoria
Kisangani
Eldoret
Kisumu
Nairobi
KENYA
Mogadishu
SOMALIA
Chisimayu
Kigali
Bukavu
BURUNDI
Bujumbura
Mwanza
Mombasa
Tanga
Tabora
TANZANIA
Dar es Salaam
Kalemi
Kananga
Luanda
Malange
Kamina
Mbeya
Kasama
Likasi
L. Malawi
Lubumbashi
Luena
Huambo
Lubango
ZAMBIA
Mongu
Lusaka
Chipata
MALAWI
MOZAMBIQUE
Lilongwe
Blantyre
Nampula
Moroni
COMOROS
Antsiranana
ATLANTIC
OCEAN
Livingstone
Victoria Falls
Harare
NAMIBIA
Tsumeb
Maun
Francistown
ZIMBABWE
Bulawayo
Beira
Antananarivo
Tomasina
MADAGASCAR
Fianarantsoa
Tulear
Tolanaro
Windhoek
Walvis Bay
BOTSWANA
Gaborone
Tropic of Capricorn
Pietersburg
Pretoria
Johannesburg
Keetmanshoop
Luederitz
Maputo
Mbabane
SWAZILAND
Welkom
Kimberley
Orange
Maseru
LESOTHO
Bloemfontein
SOUTH AFRICA
De Aar
Durban
Beaufort West
Umtata
Oudtshoorn
East London
Cape Town
Port Elizabeth
0
1000 Miles
0
1000 Km

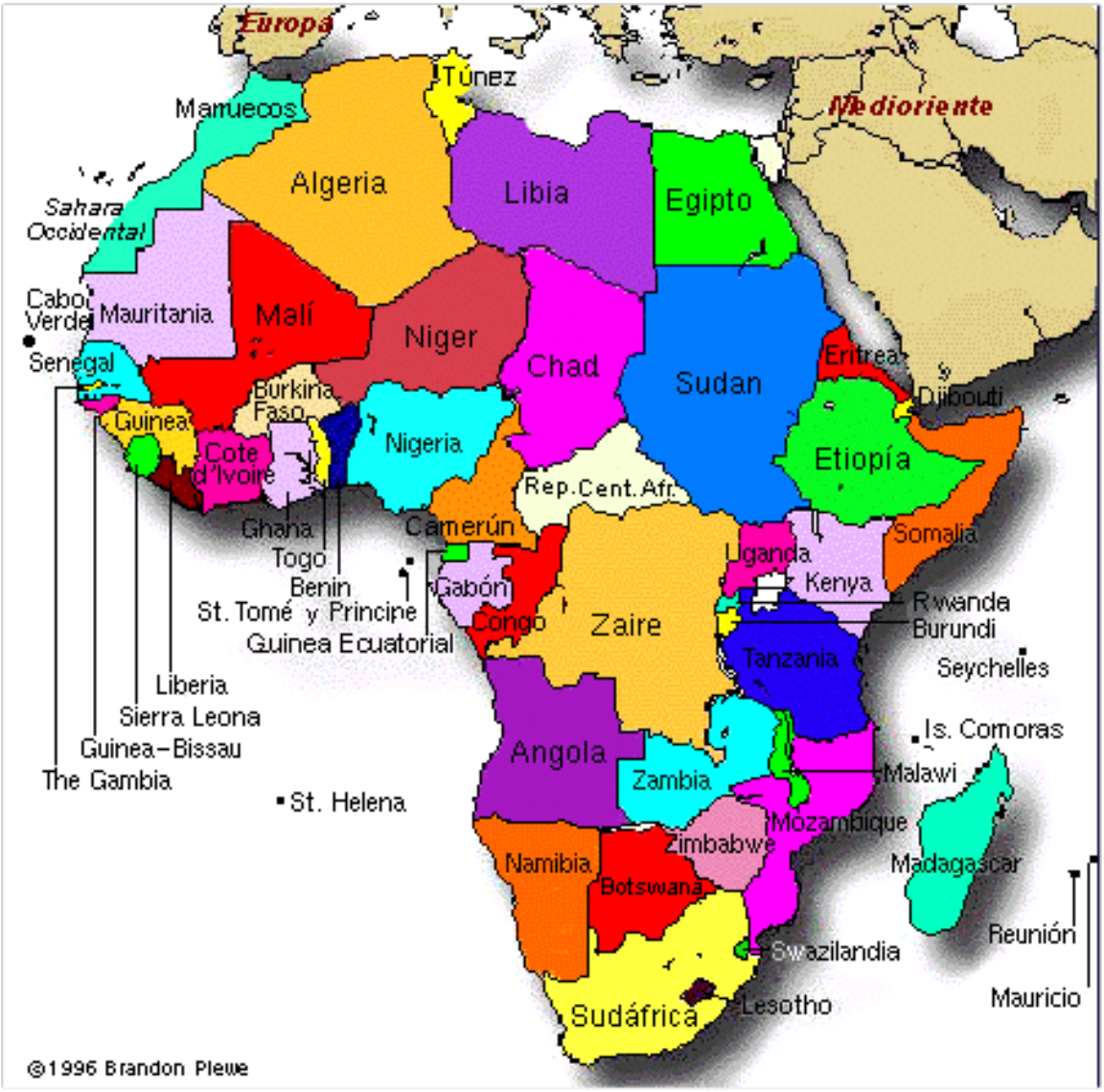
Europa
Túnez
Marruecos
Medioriente
Algeria
Libia
Egipto
Sahara Occidental
Cabo Verde
Mauritania
Malí
Niger
Chad
Sudan
Eritrea
Djibouti
Senegal
Burkina Faso
Guinea
Nigeria
Etiopía
Cote d'Ivoire
Rep.Cent.Afr.
Ghana
Camerún
Somalia
Togo
Uganda
Benin
Gabón
Kenya
St. Tomé y Principe
Congo
Zaire
Rwanda
Burundi
Guinea Ecuatorial
Tanzania
Seychelles
Liberia
Sierra Leona
Is. Comoras
Guinea-Bissau
Angola
Zambia
Malawi
The Gambia
St. Helena
Mozambique
Zimbabwe
Namibia
Madagascar
Botswana
Reunión
Swazilandia
Mauricio
Sudáfrica
Lesotho
©1996 Brandon Plewe

ZONA ECOWAS

Cabo Verde
Mali
Niger
Senegal
Gâmbia
Guiné-Bissau
Guiné
Burkina Faso
Benim
Nigéria
Serra Leoa
Costa do Marfim
Gana
Togo
Libéria

ECOWAS

Liberia
© ESCOLAR.COM
SIERRA LEONA
GUINEA
COSTA DE MARFIL
Foya
Voinjama
Mte. Wutivi
1.380 m
(4.528 pies)
Zorzor
Moa
Mano
Montes Kpo
St. Paul
Kongo
Yekepa
Montes Nimba
Sanniquellie
Gbarnga
Gahnpa
Sagleipie
Tubmanburg
Bong Town
Sierra de Bong
Robertsport
Kle
Kakata
St. John
Tapeta
Cestos
Cavalla
Lobo
Monrovia
Cabo Mesurado
Harbel
Zwedru
Costa de la Pimienta
Buchanan
Dube
Sierra de Putu
Sassandra
River Cess
Juazohn
Kahnwia
Cavalla
OCÉANO ATLÁNTICO
Dugbe
Greenville
Barclayville
Sasstown
Pibo
Grand Cess
Harper
Cabo Palmas
0 50 Millas
0 50 Kilómetros
12° O
10° O
8° O
8° N
6° N

Sierra Leona
GUINEA
GUINEA
Falaba
Niger
Mongo
Kabala
Kamakwie
Gran Scarcies
Kukuna
Rokel
Fadugu
Bintimani
1.948 m
(6.390 pies)
Mtes. Loma
Kambia
Scarcies Menor
Pendembu
Bumbuna
Mtes. Tingi
0 30 Millas
0 30 Kilómetros
Mange
Makeni
Bofi
Port Loko
Lunsar
Lungi
Pepel
Magburaka
Sefadu
Freetown
Yonibana
Yele
Sewa
Koindu
Moyamba
Boajibu
Kailahun
Islas Banana
Bahía Yawri
Jong
Mano
Panguma
Moa
Daru
Shenge
Bo
Blama
Kenema
Islas Tortuga
Sumbuya
Moro
Mano
Bonthe
Isla Sherbro
Matru
OCÉANO ATLÁNTICO
Pujehun
Zimmi
LIBERIA
St. Paul
© ESCOLAR.COM
12° O
10° O
10° N
8° N

16° O
14° O
SENEGAL
12° O
10° O
8° O
GUINEA-BISSAU
MALI
Koundara
Mali
Macizo de Tamgué
Gaoual
Koubia
Fouta Djallon
Lélouma
Tougué
Labé
Siguiri
Kogon
Bafing
Tinkisso
Dinguiraye
Baoulé
Boké
Télimélé
Pita
Kamsar
Dabola
Kouroussa
Niger
Mandiana
Fria
Dalaba
Kankouré
Cabo Verga
Mamou
Kankan
Boffa
Kindia
Faranah
12° N
10° N
Dubréka
Coyah
Conakry
COSTA DE MARFIL
OCÉANO ATLÁNTICO
Forécariah
Kérouané
Kissidougou
Punta Sallatovki
Pico de Fon
1.656 m
(5.433 pies)
SIERRA LEONA
Guéckédou
Beyla
Macenta
8° N
Nzérékoré
Lola
Mte. Nimba
1.752 m
(5.748 pies)
Yomou
Guinea
0
80 Millas
0
80 Kilómetros
LIBERIA
© MAPQUEST.COM

17° O
16° O
SENEGAL
15° O
14° O
Casamance
Pirada
Canquelifá
Farim
Bigene
São Domingos
Contuboel
Sonaco
Pitche
Cabo Roxo
Cacheu
Mansabá
Gamamudo
Gabú
Bissorã
Bafatá
Bula
Mansôa
Canchungo
Bambadinca
12° N
Nhacra
Caió
Isla de Jeta
Galomaro
Quinhámel
Béli
OCÉANO ATLÁNTICO
Bissau
Tite
Fulacunda
Madina do Boé
Isla de Pecixe
Xitole
Corubal
Isla Caravela
Bolama
Buba
Caravela
Quebo
Archipiélago de Bijagós
Isla Formosa
Empada
Bedanda
Bubaque
Uno
Isla de Uno
Isla de Orango
Isla Roxa
Catió
Kogon
Cacine
11° N
Islas Tristao
GUINEA
Guinea-Bissau
0
25 Millas
0
25 Kilómetros
© ESCOLAR.COM

© ESCOLAR.COM
Senegal
OCÉANO ATLÁNTICO
Lago Rkiz
Podor
Sénégal
Richard Toll
Dagana
Lago Guiers
MAURITANIA
16° N
Saint-Louis
Thilogne
Valèe du Ferlo
Louga
Ferlo
Matam
Kébémer
Dara
Linguère
Mékhé
Tivaouane
Dakar
Thiès
Mbaké
Bakel
0 50 Millas
0 50 Kilómetros
Cabo Verde
Sine
Diourbel
Gossas
Saloum
Kidira
Mbour
Fatick
Guinguinéo
Goudiri
14° N
Joal-Fadiout
Kaolack
Kaffrine
Koungheul
Sahel
MALI
Nioro du Rip
Tambacounda
Cabo Santa María
Gambia
GAMBIA
Médina Gounas
Parque Nacional Niokolo-Koba
Vélingara
Diouloulou
Kolda
Bignona
Sédhiou
Saraya
Casamance
Gambia
Kédougou
Ziguinchor
Cabo Roxo
GUINEA-BISSAU
GUINEA
16° O
14° O
12° O
10° O

SÉNÉGAL
AR/GEO - FAE/SDP 2007
Dagana
Richard Toll
MAURITANIE
Saint-Louis
OCÉAN
Louga
Matam
Linguère
Guédiawaye
Tivaouane
Thiès
Mbaké
Bakel
DAKAR
Rufisque
Diourbel
Mbour
Fatick
Guinguinéo
Joal-Fadiout
Kaolack
Kaffrine
MALI
Tambacounda
ATLANTIQUE
GAMBIE
Vélingara
Bignona
Kolda
Casamance
Sédhiou
Ziguinchor
Kédougou
Kabrousse
Ouissouye
0 100 km
GUINÉE-BISSAO
GUINÉE

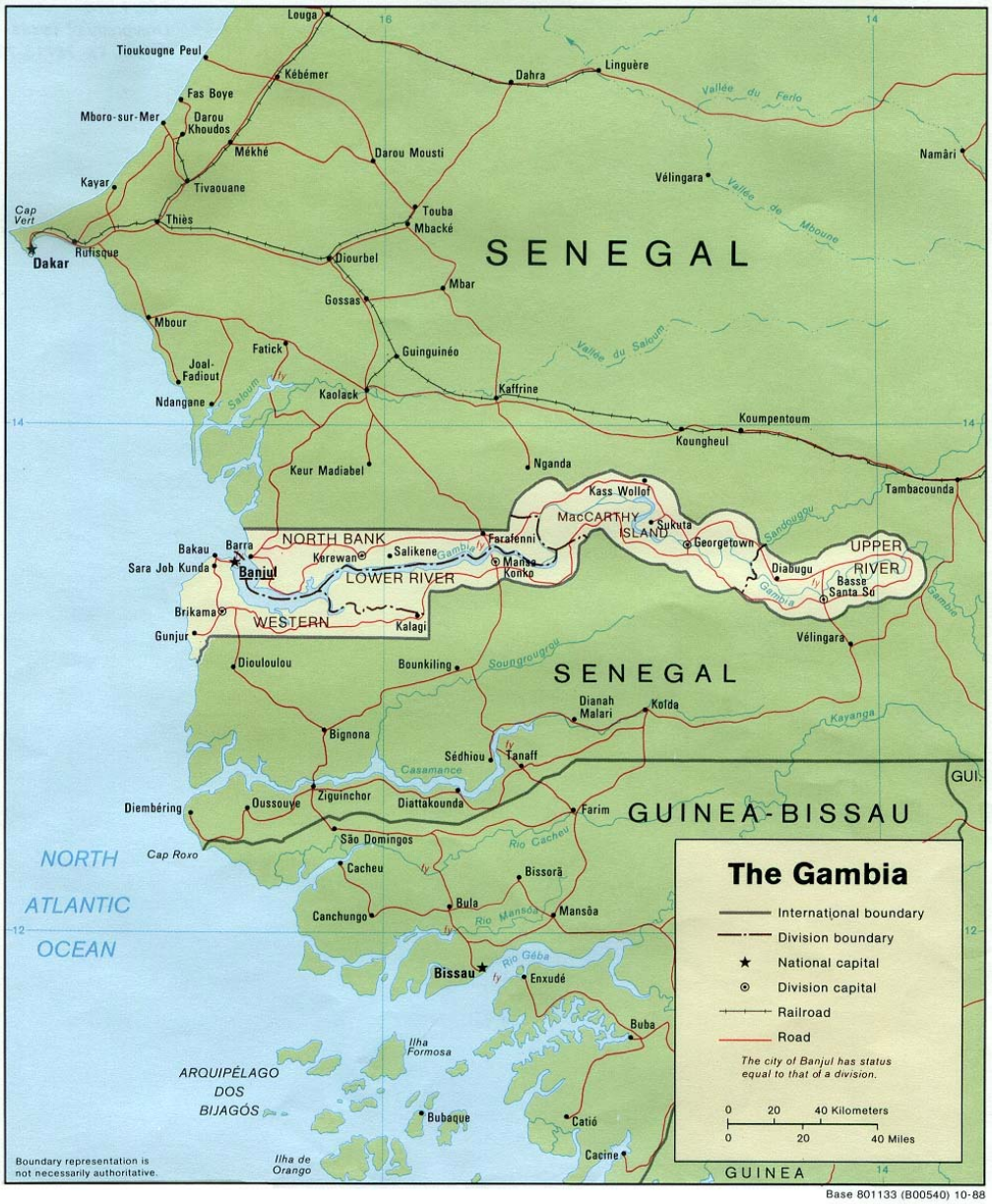
The Gambia
International boundary
Division boundary
National capital
Division capital
Railroad
Road
The city of Banjul has status equal to that of a division.
0 20 40 Kilometers
0 20 40 Miles
SENEGAL
GUINEA-BISSAU
GUINEA
NORTH ATLANTIC OCEAN
ARQUIPÉLAGO DOS BIJAGÓS
NORTH BANK
LOWER RIVER
WESTERN
MacCARTHY ISLAND
UPPER RIVER
Dakar
Banjul
Bissau
Louga
Tiokougne Peul
Kébémer
Dahra
Linguère
Fas Boye
Mboro-sur-Mer
Darou Khoudos
Mékhé
Darou Mousti
Vélingara
Namâri
Kayar
Tivaouane
Cap Vert
Thiès
Touba Mbacké
Rufisque
Diourbel
Mbar
Gossas
Mbour
Fatick
Guinguinéo
Joal-Fadiout
Ndangane
Kaolack
Kaffrine
Koumpentoum
Koungheul
Keur Madiabel
Nganda
Kass Wollof
Tambacounda
Bakau
Barra
Sara Job Kunda
Kerewan
Salikene
Farafenni
Mansa Konko
Sukuta
Georgetown
Diabugu
Basse Santa Su
Brikama
Gunjur
Kalagi
Diouloulou
Bounkiling
Dianah Malari
Kolda
Bignona
Sédhiou
Tanaff
Diembéring
Oussouye
Ziguinchor
Diattakounda
Farim
São Domingos
Cacheu
Bissorã
Canchungo
Bula
Mansôa
Enxudé
Buba
Ilha Formosa
Bubaque
Catió
Cacine
Ilha de Orango
Cap Roxo
Boundary representation is not necessarily authoritative.
Base 801133 (B00540) 10-88

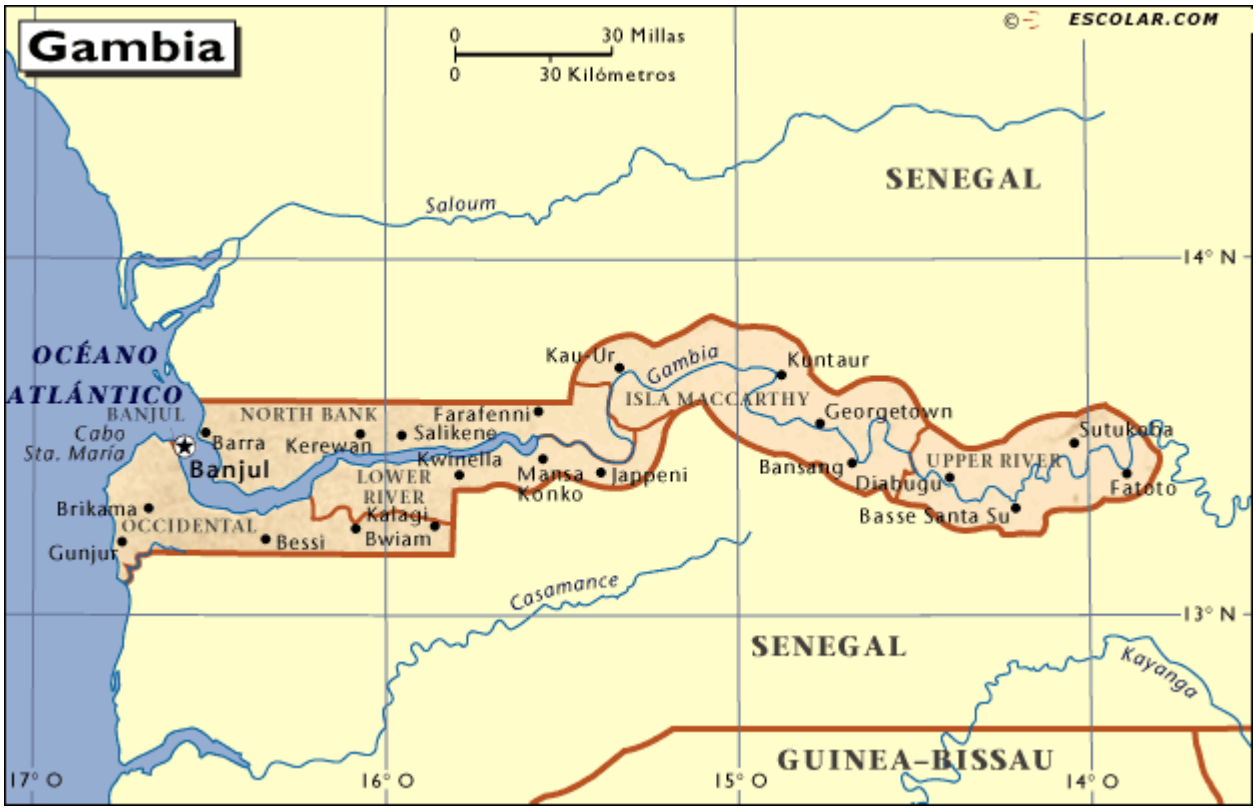
Gambia
0 30 Millas
0 30 Kilómetros
ESCOLAR.COM
SENEGAL
Saloum
14° N
OCÉANO ATLÁNTICO
BANJUL
Cabo Sta. María
Barra
Banjul
NORTH BANK
Kerewan
Farafenni
Salikene
Kau-Ur
Gambia
Kuntaur
ISLA MACCARTHY
Georgetown
Sutukoba
Kwinella
Mansa Konko
Jappeni
Bansang
UPPER RIVER
Diabugu
Fatoto
Basse Santa Su
LOWER RIVER
Kalagi
Bwiam
Brikama
OCCIDENTAL
Gunjur
Bessi
Casamance
13° N
SENEGAL
Kayanga
GUINEA-BISSAU
17° O
16° O
15° O
14° O

0 25 50 km
0 25 50 mi
SENEGAL
North Atlantic Ocean
BANJUL
Serekunda
Brikama
Gambia
Farafenni
Mansa Konko
Sukuta
Georgetown
Gambia
Basse Santa Su
SENEGAL
Casamance
GUINEA-BISSAU

Zapo - Gàmbia

Zapo - Gàmbia

Douloulou, Casamnce, Senegal

Pactant amb els caps de Diouloulou